

# Hebron Old City - status of closure

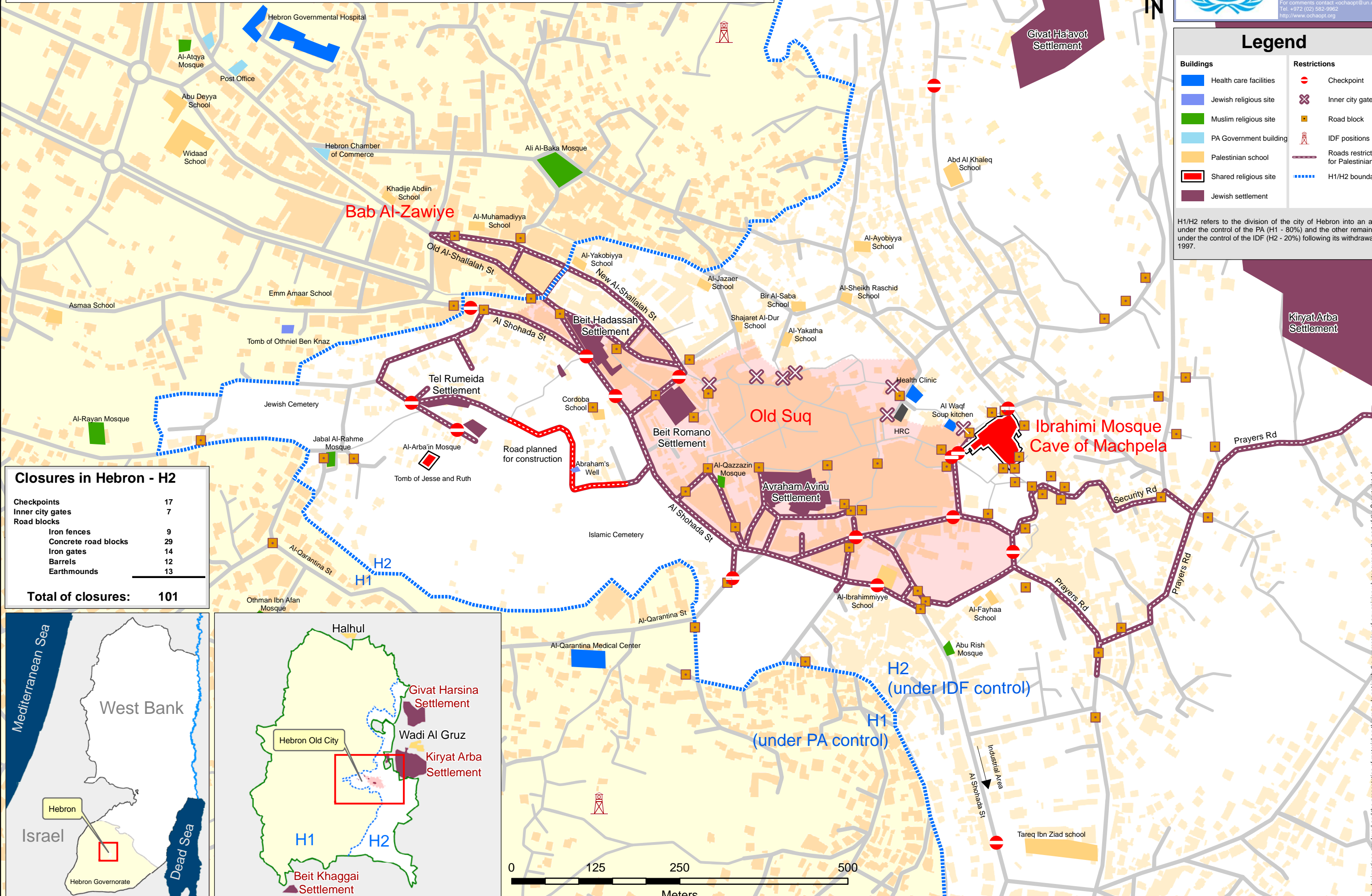


Closure mapping is a work in progress. Closure data is collected by OCHA field staff and is subject to change. Maps will be updated regularly.  
 Cartography: OCHA Humanitarian Information Centre - August 2005  
 Base data: TIPH update 2005, OCHA update August 2005, Hebron Rehabilitation Committee update August 2005.  
 For comments contact <a href="mailto:cochaopt@un.org">cochaopt@un.org</a>  
 Tel. +972 (02) 582-9962  
<http://www.ochaopt.org>

## Legend

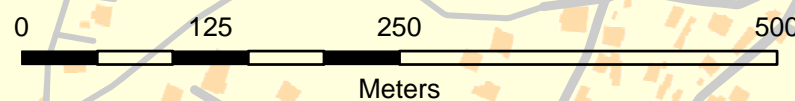
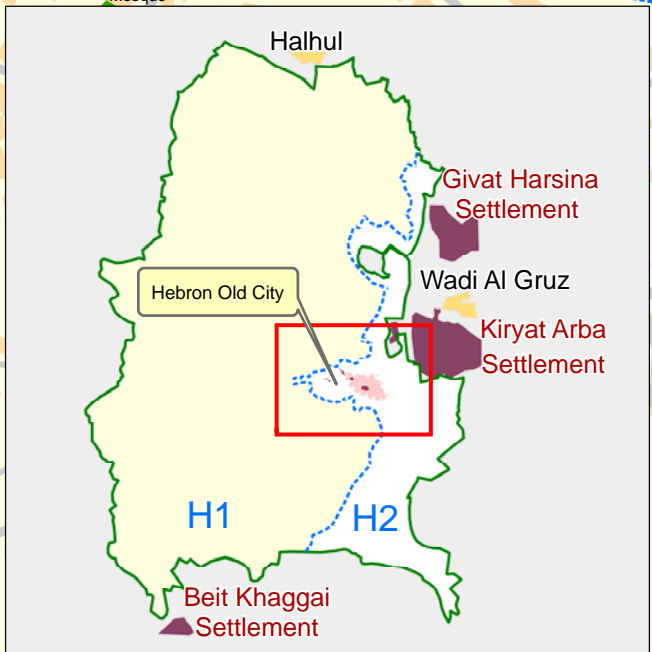
- | Buildings              | Restrictions                      |
|------------------------|-----------------------------------|
| Health care facilities | Checkpoint                        |
| Jewish religious site  | Inner city gate                   |
| Muslim religious site  | Road block                        |
| PA Government building | IDF positions                     |
| Palestinian school     | Roads restricted for Palestinians |
| Shared religious site  | H1/H2 boundary                    |
| Jewish settlement      |                                   |

H1/H2 refers to the division of the city of Hebron into an area under the control of the PA (H1 - 80%) and the other remaining under the control of the IDF (H2 - 20%) following its withdrawal in 1997.



### Closures in Hebron - H2

Checkpoints	17
Inner city gates	7
Road blocks	
Iron fences	9
Concrete road blocks	29
Iron gates	14
Barrels	12
Earthmounds	13
<b>Total of closures:</b>	<b>101</b>



The designations employed and the presentation of material on this map do not imply the expression of any opinion whatsoever on the part of the Secretariat of the United Nations concerning the legal status of any country, territory, city or area or of its authorities, or concerning the delimitation of its frontiers or boundaries.